



# Why "Where" Matters in Climate Research and Resiliency

Future City Colorado

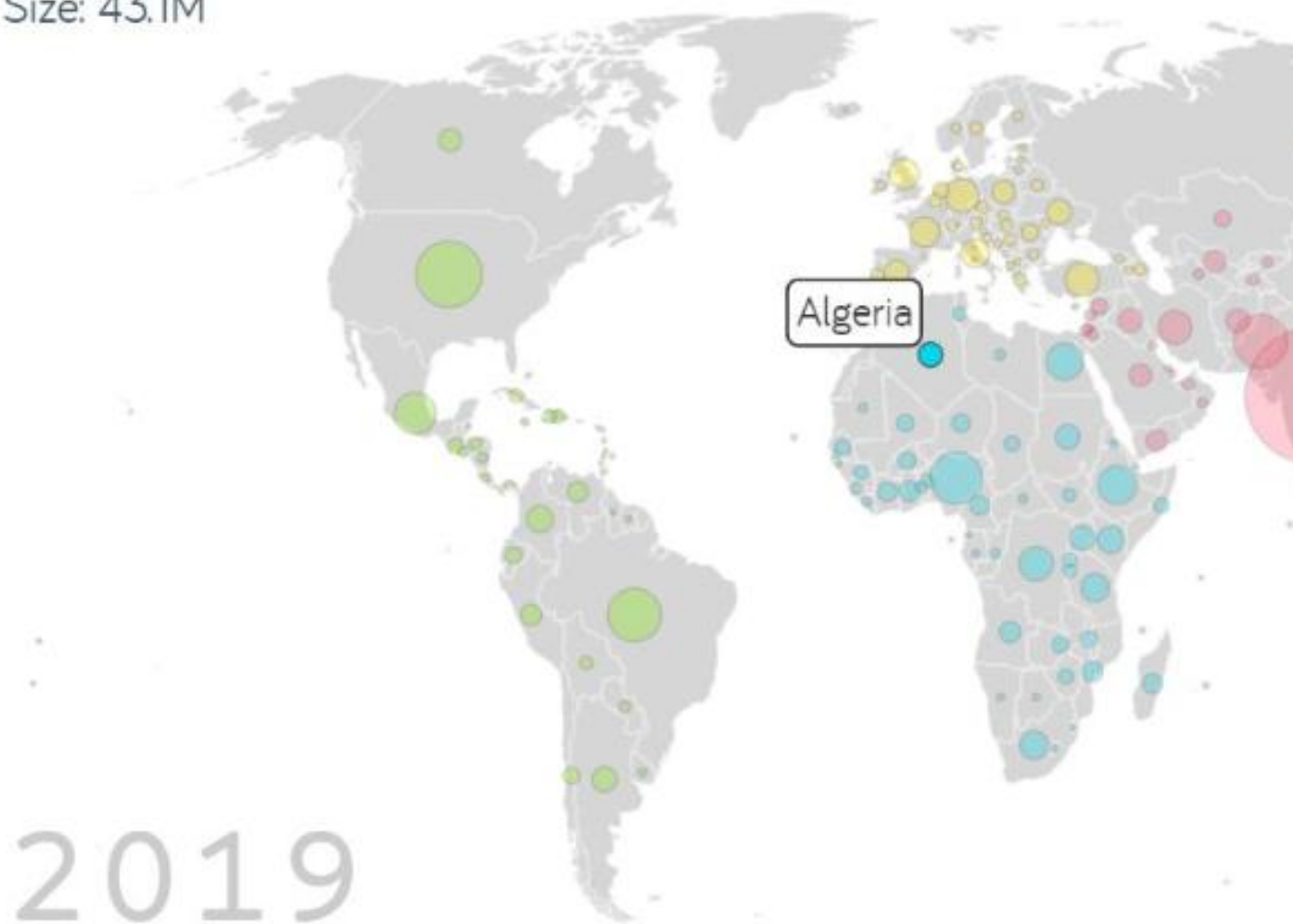
Joseph Kerski  
18 January 2023



Esri, FAO, NOAA, USGS | Source: Airbus,USGS,NGA,NASA,CGIAR,NLS,OS,NMA,Geodatastyrelsen,GSA,GSI an... Powered by Esri

## 1 Why "Location as a Framework for study?"

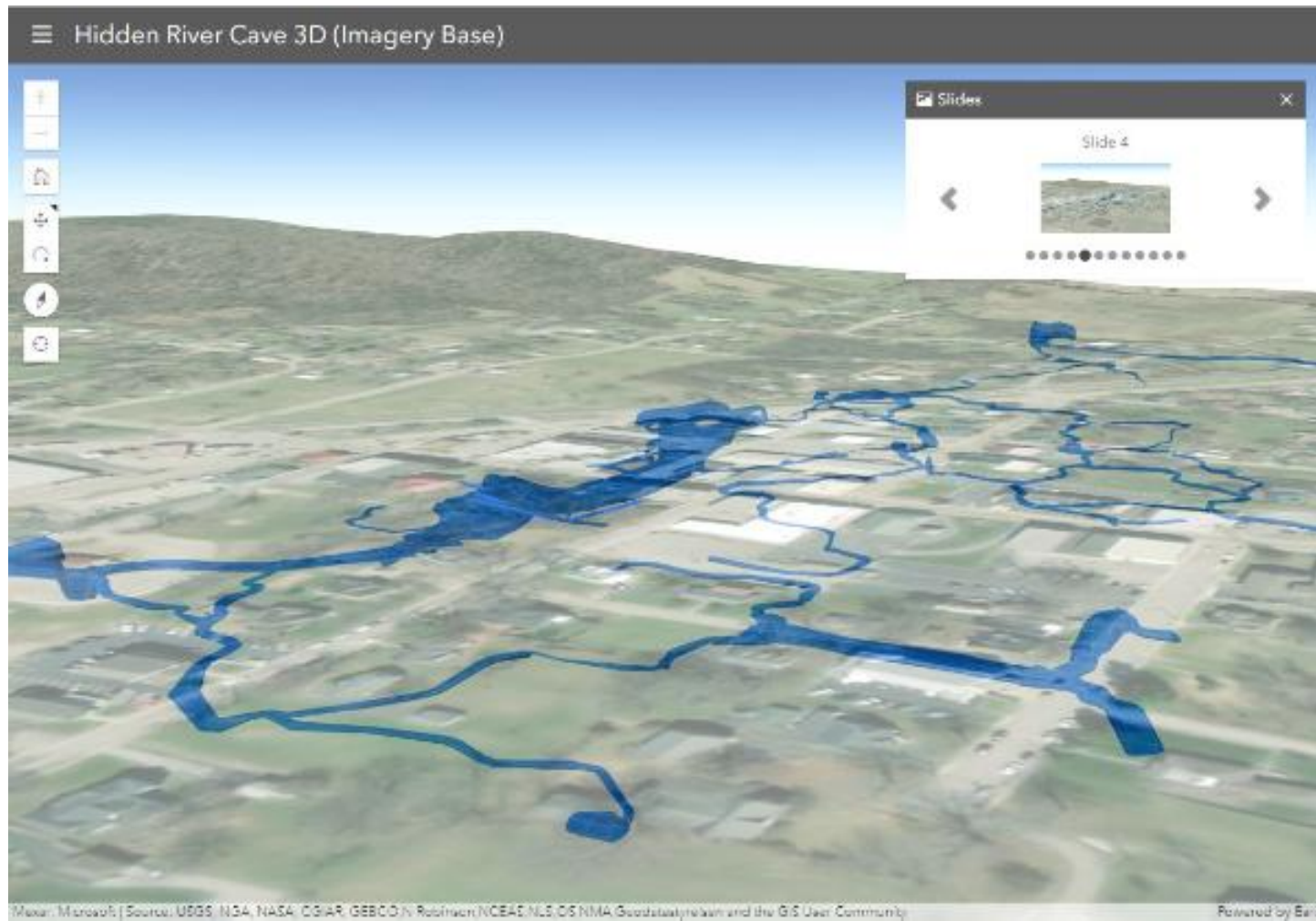
Size: 43.1M



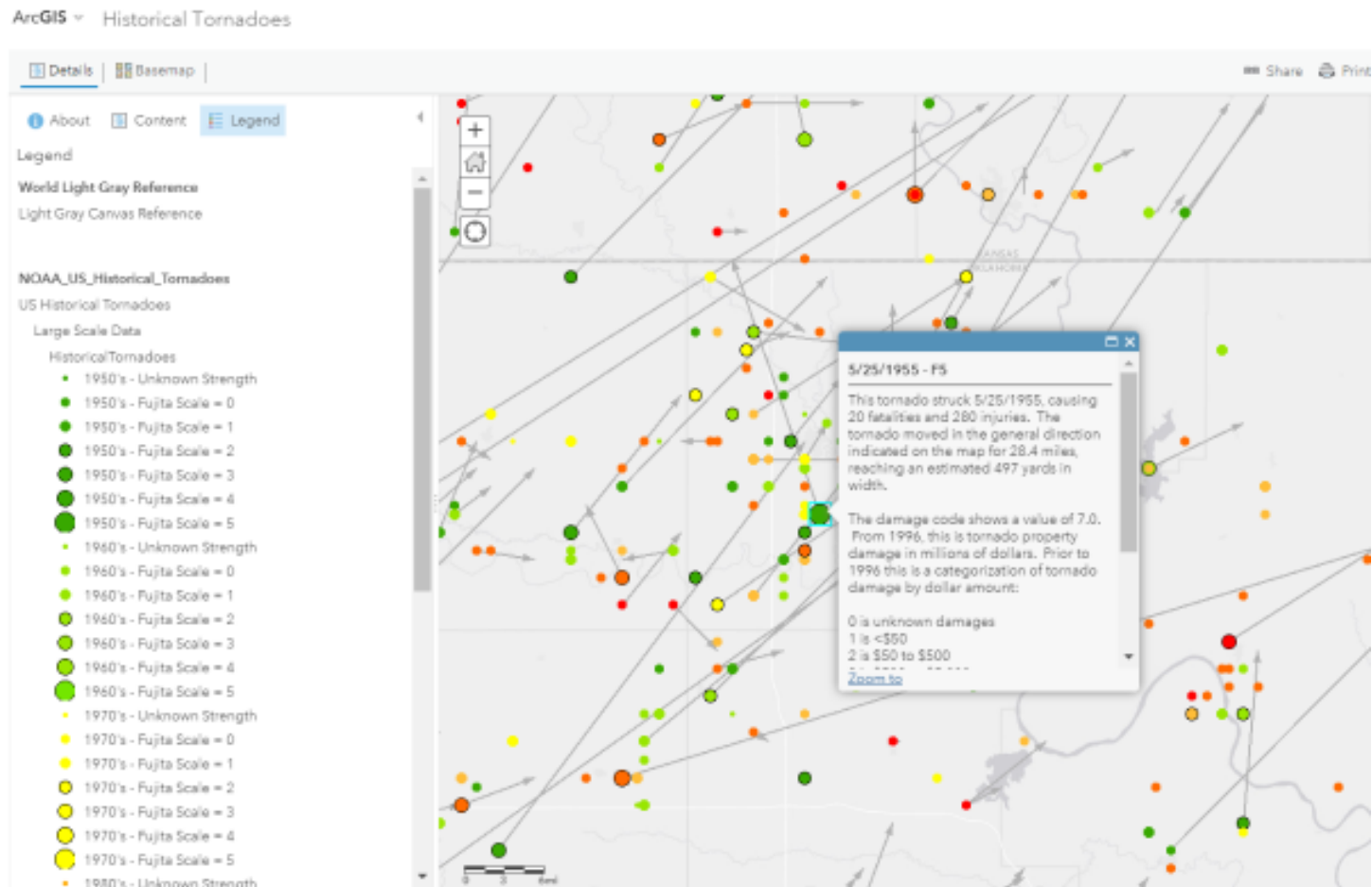
2019



## What are maps?



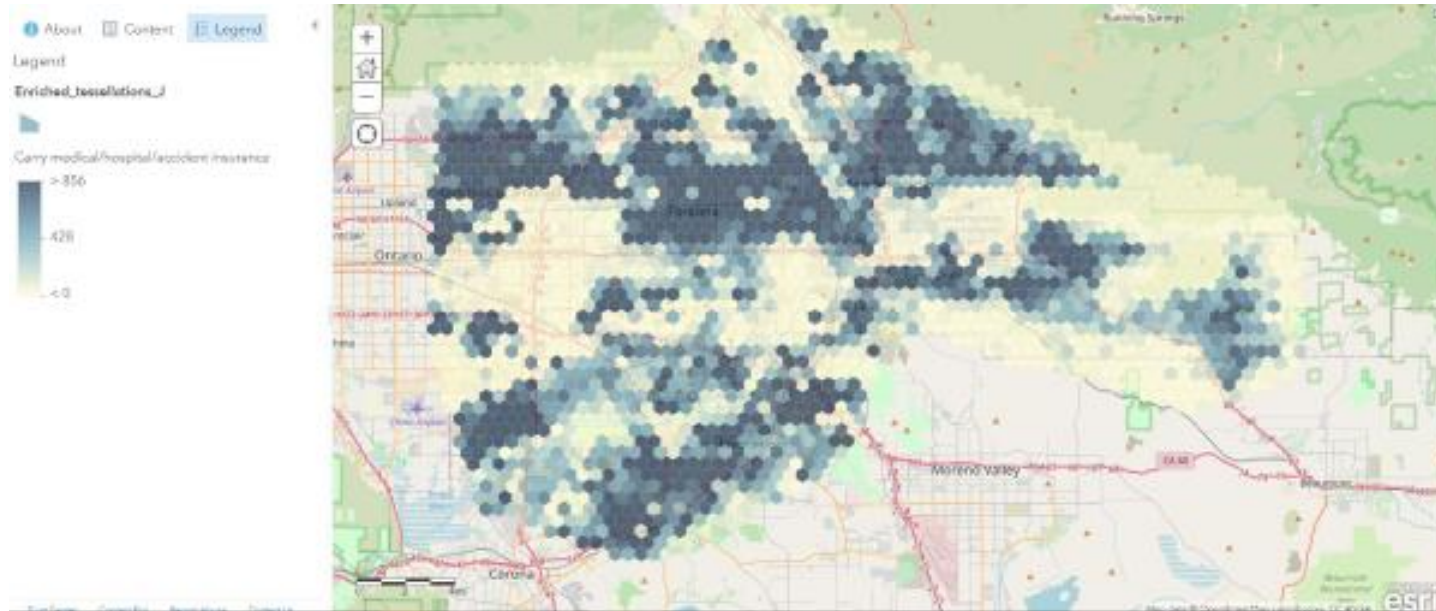
**3** Maps are representations of reality



4


**Mapping and spatial analysis give you superpowers!**





For your career and empowering positive change.

**5** **42 North 105 West**



Maps are tied to real locations, real data, and real issues.




**Who is a leader here?**



*My pathway. What will your pathway be?*




**Joseph Kerski PhD GISP | Geographer | Education  
Manager | Esri**



*One of my books - Interpreting Our World.*

**What do you care about?**

**What do you want to see in society?**



**At no time in history have we been so empowered, and yet so challenged.**

**Geotechnologies includes GIS, remote sensing, web mapping, GPS/GNSS.**

**GIS helps users understand patterns, relationships, and geographic context, making connections more clear and new solutions possible.**

**Geotechnologies is a relevant set of tools, data, and methods that will help us enable a more resilient, equitable, sustainable world.**

**A geographic information system (GIS) is a computer system for creating, managing, analyzing and displaying data on a map. GIS connects data to a map, integrating location data with all types of descriptive information.**

**GIS and spatial thinking is fundamental to all science. Why?**

**All 21st Century societal issues are spatial issues.**

## GIS for Science

Volume 3 Chapters ▾ Volume 2 Chapters ▾

Volume 1 Chapters ▾ Get the Book

Technology Showcase Flipbook

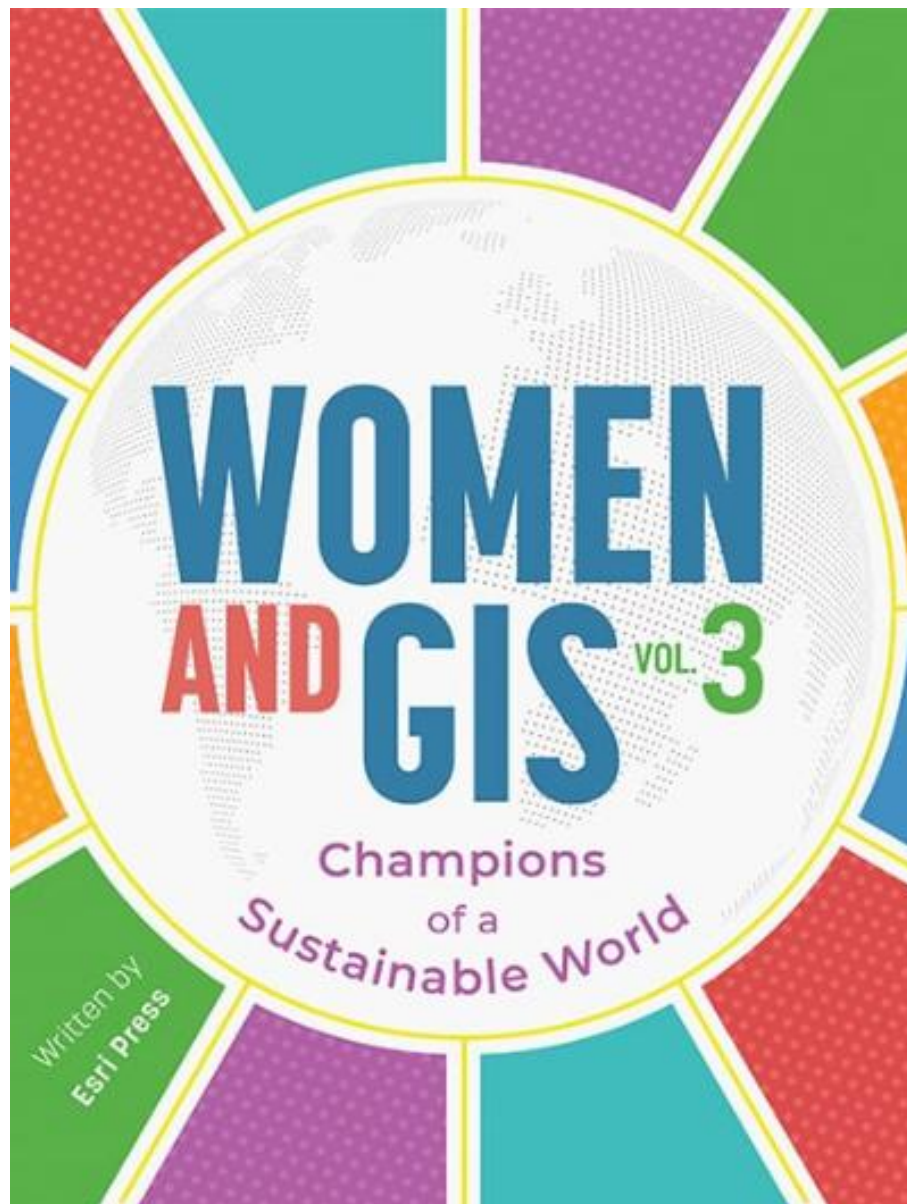
### GIS for Science

#### **Women and GIS: Mapping Their Stories | ...**

Twenty-three stories about how ordinary girls with very different passions have become extraordinar...

<https://www.esri.com/en-us/esri-press/browse/women-and-gis-mapping-their-stories>





## 5 reasons why GIS skills are important in climate science.




*5 reasons why GIS in education is relevant and important.*

## 6 Investigations with Geotechnologies

### 1. Examining the oceans via the Ecological Marine Units

☰ ECOLOGICAL MARINE UNIT *explorer*



EMU - Explorer

## 2. Investigating change over space and time with the Wayback Imagery Comparisons

<https://livingatlas.arcgis.com/wayback/#active=7110&ext=-115.35995,36.03552,-115.23705,36.09248>



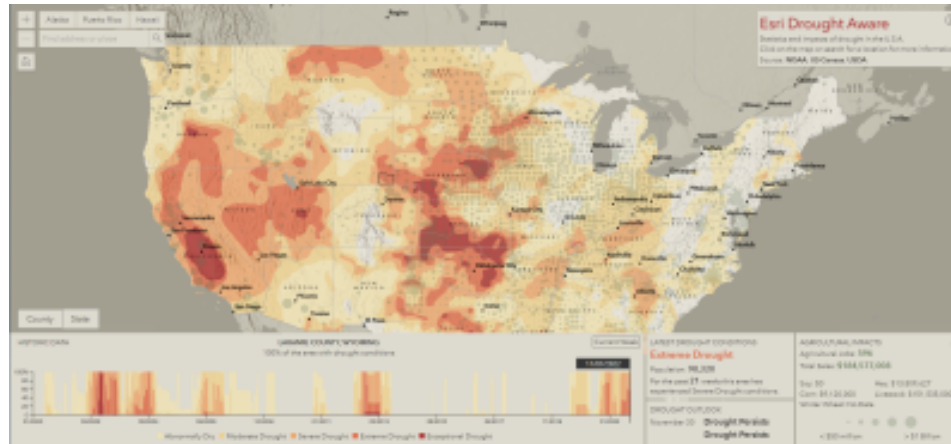
*Esri Wayback imagery.*

### **3. Investigating water issues via the Drought Aware app**

<https://livingatlas.arcgis.com/droughtaware/drought/index.html?admin=county&xmin=-15080422.196397102&ymin=4207177.018887754&xmax=-6362931.994531637&ymin=6658053.8938229>

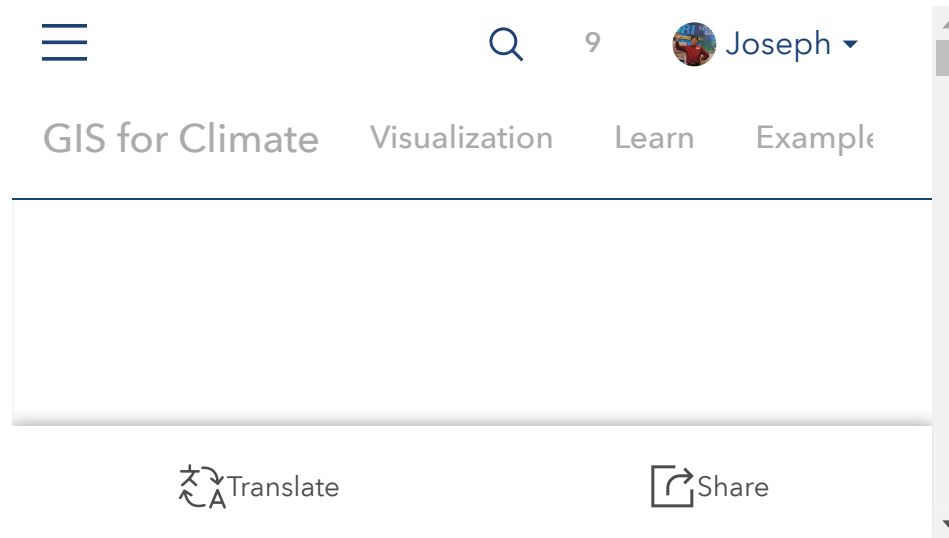
93





Esri Drought Aware app.

#### 4. Examining the Esri GIS Climate Hub



GIS for Climate

### **Climate Change Solutions | Climate Actio...**

At Esri, our priority and focus have always been to support our users' important global work with a...

<https://www.esri.com/en-us/about/climate-change/overview>


## **5. Exploring the Living Atlas Indicators of Planet Earth**

Indicators    Natural Hazards    Monitoring Cl

ArcGIS LIVING  
ATLAS -

Experience

## **6. Mapping and analyzing your own Field Data**



Map Viewer

**5 forces that bring us to a pivotal moment  
in geotechnologies in education and  
society.**

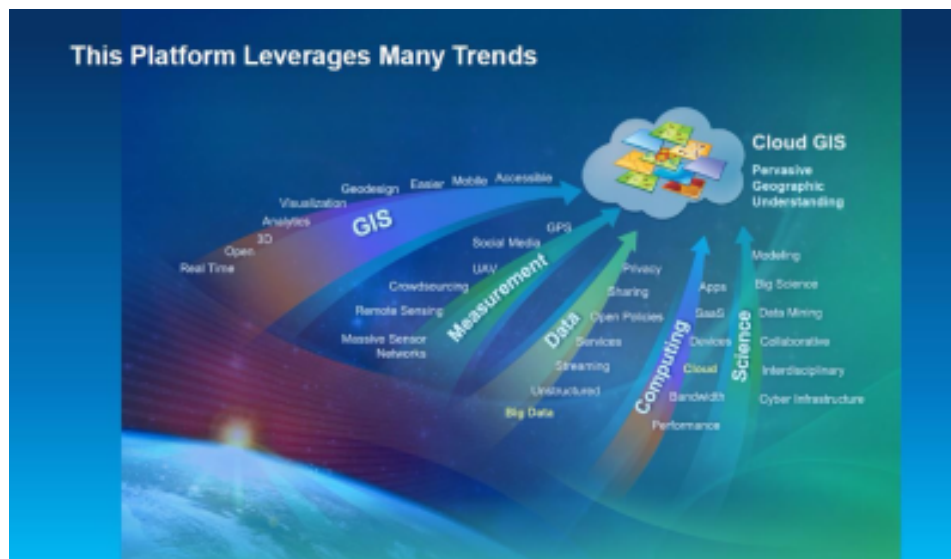


*5 forces that bring us to a key moment in GIS in education and in society.*

## **We are living in the *measured world***

With real time data feeds related to weather here and more weather here and here, wildfires.





*GIS is no longer a niche technology and set of methods.*


**GIS helps us see things in new ways.**



Analyzing traffic accidents in space and time.

**Explore Story Maps. This presentation is a story map as well!**

 Climate Change Indicators



Climate Change Indicators

 **esri** A Story Map



*Story Map: Climate Change Indicators*

## 3 guidelines for all learners

**1) Don't stop at the *map*.**

**2) Don't get too attached to the tools!**



*Don't get **too** attached to your tools.*

### **3) All 3 legs of geoliteracy matter.**



*3 legged geoliteracy stool (Kerski).*

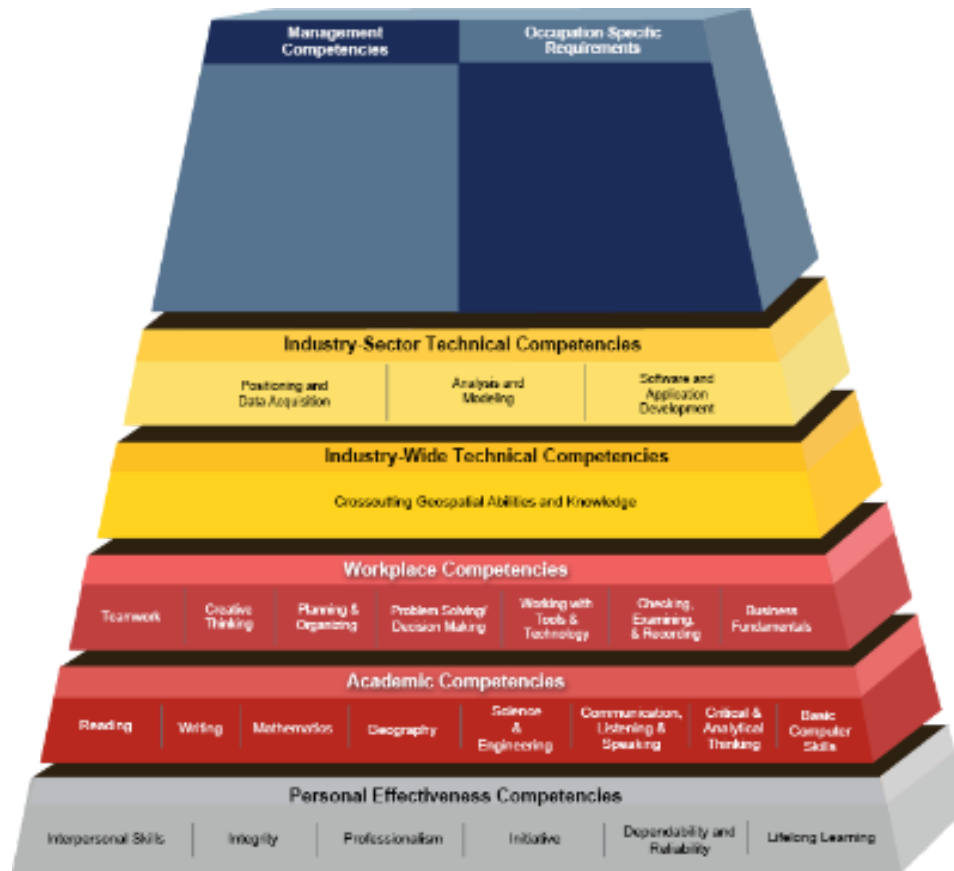
## Why and how should students learn geotechnologies in the 2020s?

Problem Solving | Learning How to Learn

Use the **GTCM**:

<https://www.careeronestop.org/competencymodel/competency-models/geospatial-technology.aspx>





*The GTCM.*

## Examples of Student Work with GIS

Storymap from HS student capstone. UAVs and GIS

> create campus

map. <https://storymaps.arcgis.com/stories/0556cbdd4d894a1bb06867c5b0020b54>



Drones and GIS

Why are right whales dying?

To print this story, please use the print button located in the share dialog.

## Why are Right Whales Dying

 LEARN MORE

A story map



Why are Right Whales Dying in the Gulf of St. Lawrence?

### One teacher who lets the students fly!

#### **GeoInspirations: Erik Bushland, Letting S...**

Editor's note: Thank you for joining us for this edition of GeoInspirations. Today our distinguishe...


<https://www.directionsmag.com/article/9001>



*What is the tiny little secret? Just like GIS is too valuable for 1-2 departments in a city, GIS is too valuable for just 1 or 2 departments or programs on a school, college, or university campus!*

### **In primary and secondary schools:**

**Slow steady progress in the use of GIS. Mostly as instructional tool in geography, math, history, science, and for content (teaching WITH GIS). Some use in primary-secondary is teaching ABOUT GIS.**



K12 schools in the USA using ArcGIS.

## What should faculty do?

1) Teach with real-world examples and hands-on activities.

Goal: Creating students who can think spatially and critically, who can apply theory to practice across disciplines and problems.

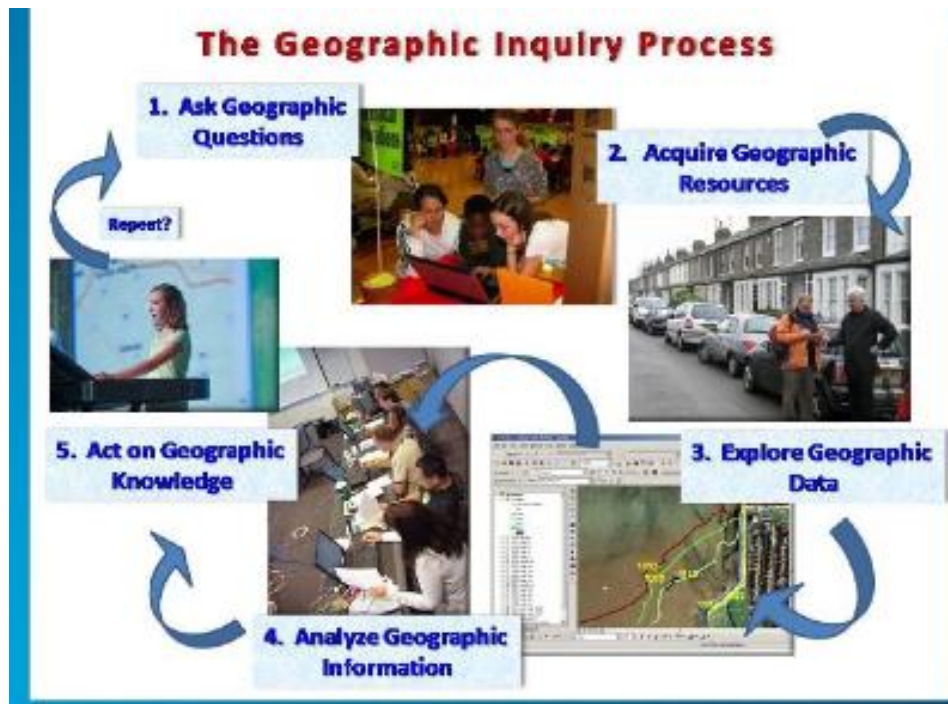
2) Don't overstress about using the latest-and-greatest version of X software, but by the same token, don't teach like it is 1999.

## What are the 7 Most Important Skills for students?

1. **Be curious.** Leads to >>> Tenacity. Asking Good questions is part of the Inquiry Process.








*Geographic Inquiry model.*

**2. Get a free ArcGIS Online subscription for your school. Get your OWN personal ArcGIS Online subscription, too. Explore, create, make maps and apps! Explore the links on this story map.**

**3. Be able to work with data and be critical of it!**

Geospatial data book and

blog: <http://spatialreserves.wordpress.com>



Spatial Reserves

**Understand the ethical implications of what you are doing!**

Be critical of data that even YOU generate!

For more, see my [recent presentation on data quality.](#)

And [my article in Directions Magazine.](#)

Maps are easy to create, maps tend to be *believed*, maps are often used to generate views on web

pages, maps are often attached to fun posts, maps are representations of reality.

#### **4. Know Geographic and Geotechnical**

**Foundations:** Skills (spatial stats, coding, web, projections, analysis, classification, etc.), but content knowledge as well **and** the geographic perspective (scale, systems thinking).

Where are your gaps? Use the GTCM: Identify gaps and make plans to fill your gaps!

**5. Be adaptable and flexible.** Be willing to go international; or at the very least, outside of your "disciplinary comfort zone"!



*Seek the Center, Luke.*

## 6. READ.



*My favorite books that I read in 2022.*

**7. Cultivate good communications.** Do you have an elevator speech?



Elevator speech on why GIS matters to society

## 5 Recommendations

### 1) Be inspired by these geo-inspirations!

Directions Magazine Geoinspirations:

<https://www.directionsmag.com/playlist/6651>

#### **GeoInspirations - Articles and Podcasts**

Directions Magazine has been privileged to work with some of the most influential minds in the geospatial industry. Over the years,...

<https://www.directionsmag.com/playlist/6651>

### 2) Listen to my Thinking Spatially podcast:

<https://podcasts.apple.com/us/podcast/thinking-spatially/id1441426924>

#### **Thinking Spatially on Apple Podcasts**

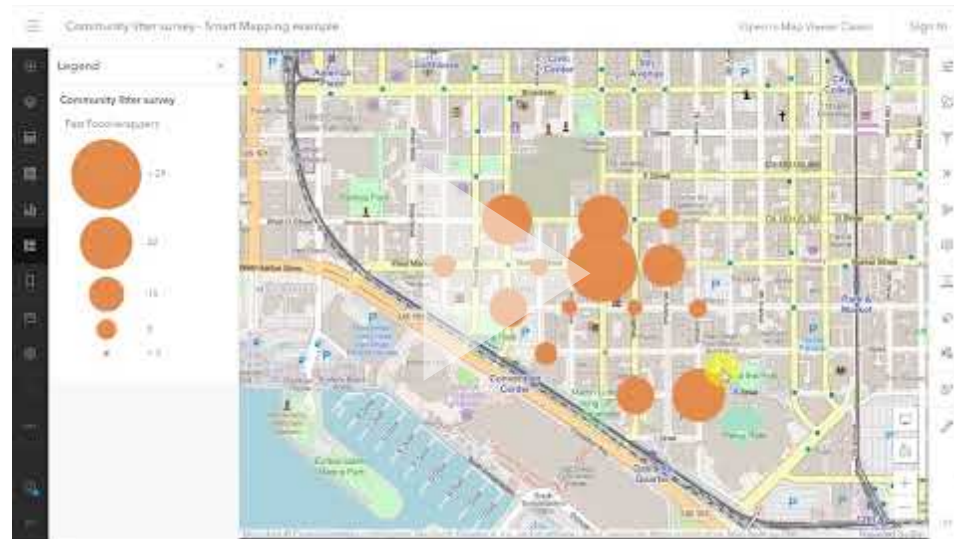
Why does thinking spatially and geographically still matter in our 21st Century world? Join geographer...

<https://podcasts.apple.com/us/podcast/thinking-spatially/id1441426924>



### 3) View some of my Our Earth videos! Space, place, Earth, education, STEM, geography, geotechnologies.


Our Earth: <https://esriurl.com/ouearth> = > 6,000 geo-videos.




Understanding data by creating graduated symbol, predominance, and pie chart maps in ArcGIS Online

### 4) Get an ArcGIS Online free subscription for your school. Explore, investigate, make maps and apps! Or - Get your own free ArcGIS Online free subscription!

### 5) Go through some lessons from Esri on:



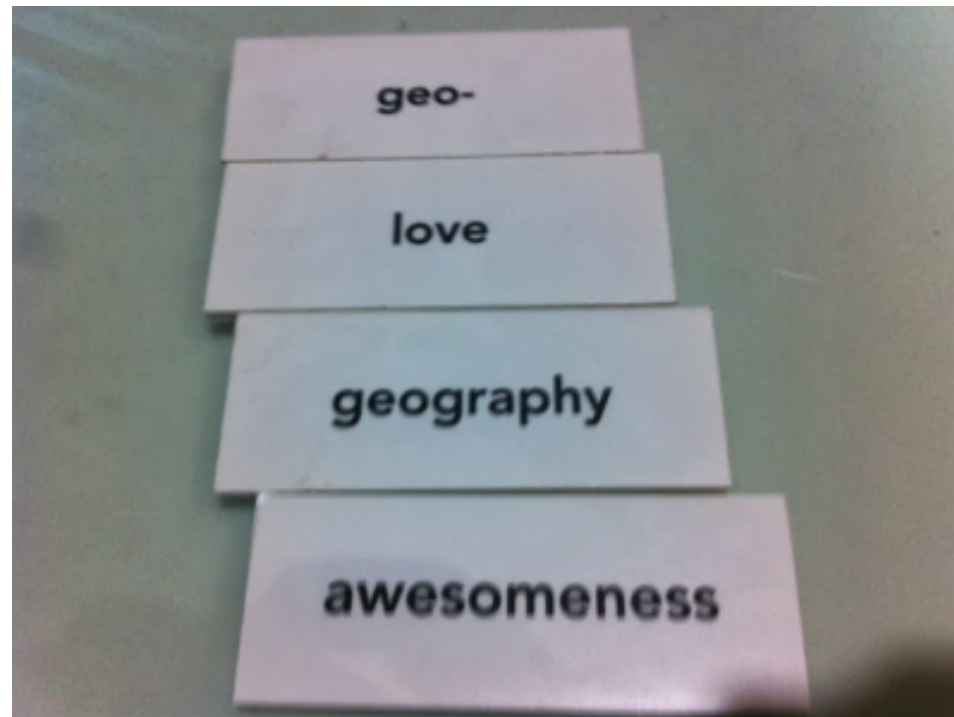
*Esri Climate Learning Hub*



Learn

**This decade will be exciting for geotechnologies, and you have a key role in achieving the goal.**

**The goal: That wise decisions will be made with the spatial perspective and the use of geotechnologies for a healthier, happier, and more sustainable future.**





*Guess where? Place matters.*

### **Credits**

**All** from Joseph Kerski with sources cited.